

PANAY, CAPIZ - HSWG Partner Reporting

Recovery Shelter Activities (as of 06-OCT-2014)

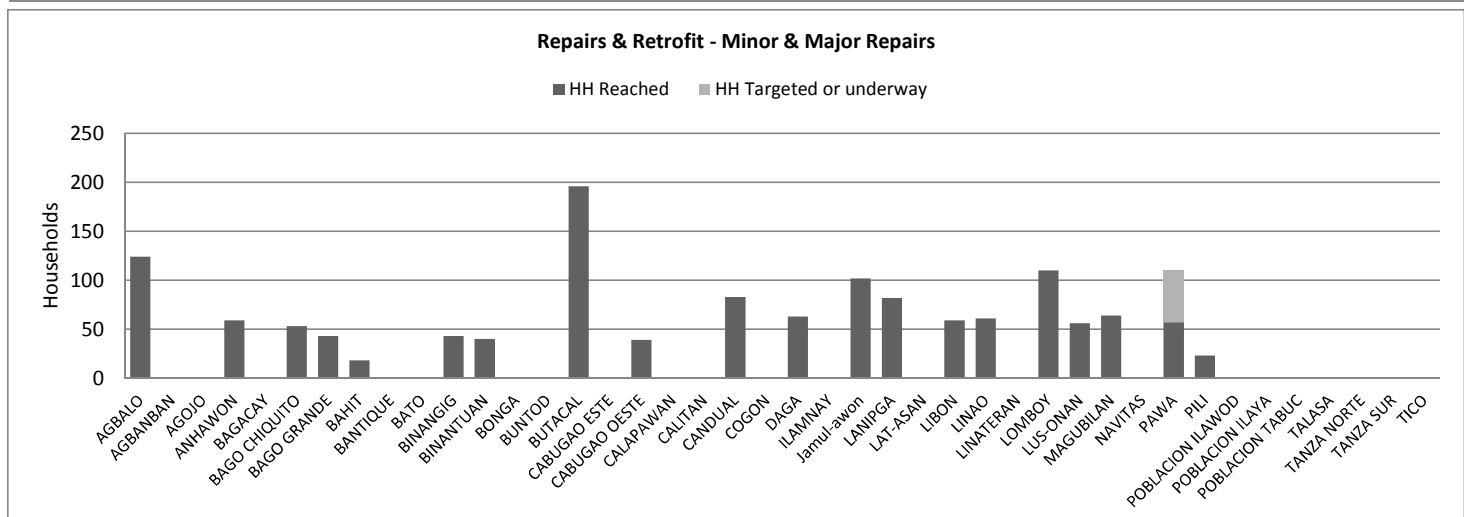
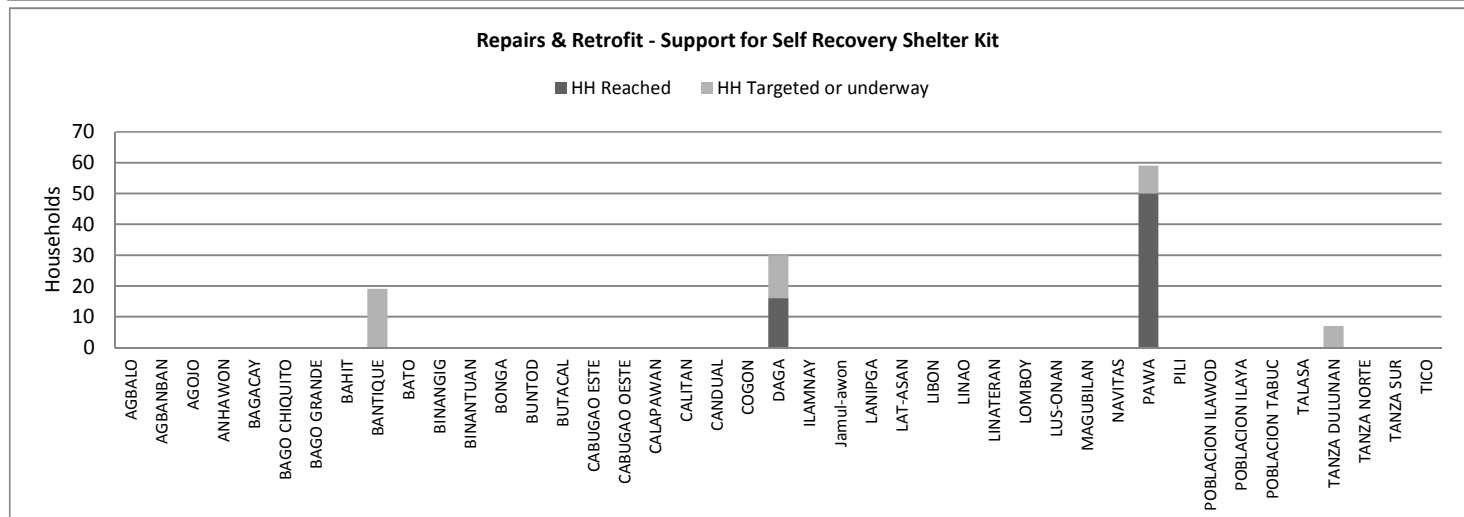
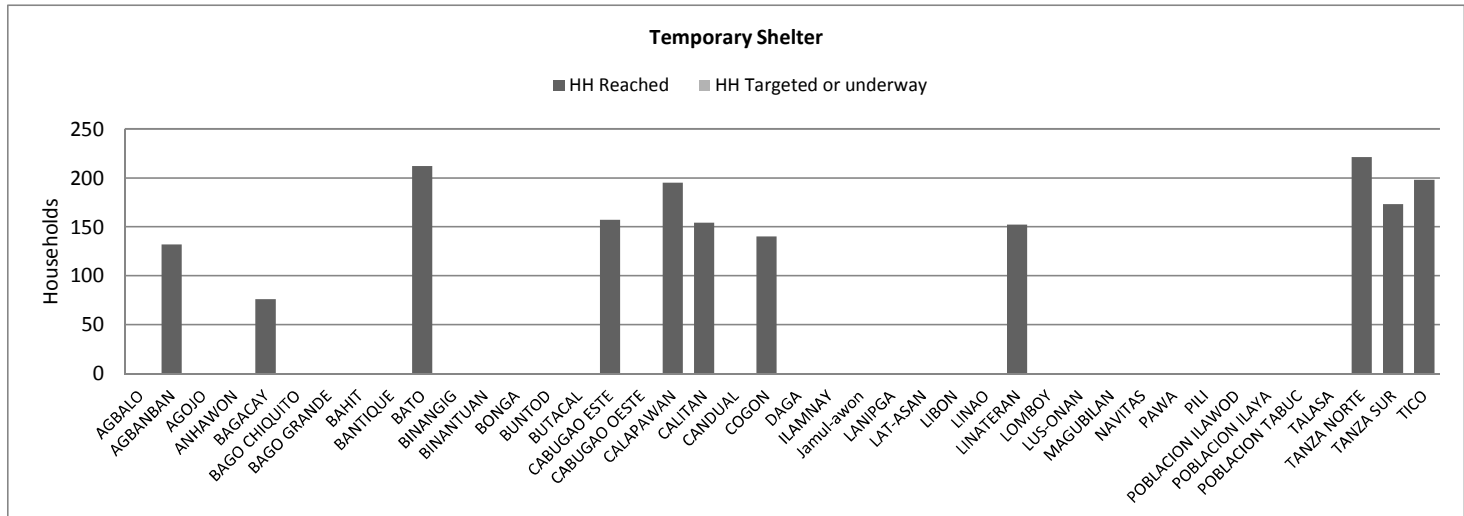
The graphs shown below represent the sum of households who have received (HH reached) or who will receive (HH targeted or underway) recovery shelter support by HSWG partner agencies. Numbers reached are those reported to the HSWG by 6th October 2014. Household number do not represent the total needs by Barangay - for this, consult with relevant Barangay or Municipality. PLEASE NOTE - scale differs in each graph.

For explanation of intervention types, please see Shelter Cluster Recovery guidelines:

<https://www.sheltercluster.org/Asia/Philippines/Typhoon%20Haiyan%202013/Documents/Recovery%20Shelter%20Guidelines.pdf>

The full data set of HSWG data can be found here:

<https://www.sheltercluster.org/Asia/Philippines/Typhoon%20Haiyan%202013/Documents/20141003%20HSWG%20Database%20for%20website.xlsx>



PANAY, CAPIZ - HSWG Partner Reporting

Recovery Shelter Activities (as of 06-OCT-2014)

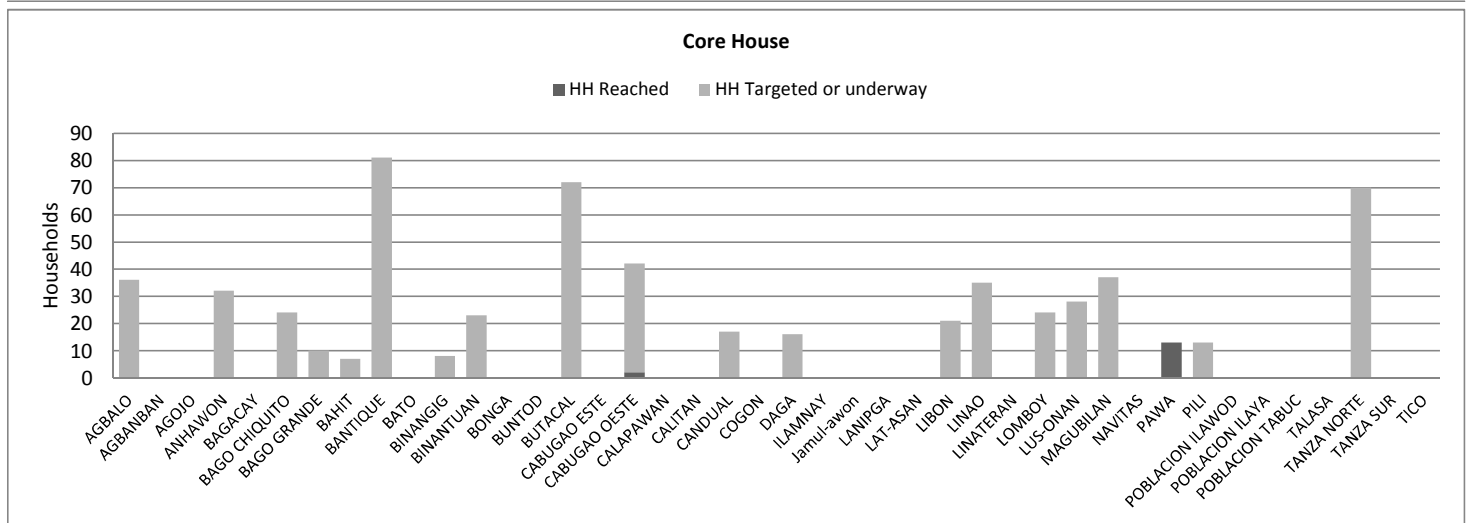
The graphs shown below represent the sum of households who have received (HH reached) or who will receive (HH targeted or underway) recovery shelter support by HSWG partner agencies. Numbers reached are those reported to the HSWG by 6th October 2014. Household number do not represent the total needs by Barangay - for this, consult with relevant Barangay or Municipality. PLEASE NOTE - scale differs in each graph.

For explanation of intervention types, please see Shelter Cluster Recovery guidelines:

<https://www.sheltercluster.org/Asia/Philippines/Typhoon%20Haiyan%202013/Documents/Recovery%20Shelter%20Guidelines.pdf>

The full data set of HSWG data can be found here:

<https://www.sheltercluster.org/Asia/Philippines/Typhoon%20Haiyan%202013/Documents/20141003%20HSWG%20Database%20for%20website.xlsb>





PANAY - HSWG Partner reporting

Recovery Shelter activities (as of 06-OCT-2014)

Interventions By AGENCIES

The data shown below represent the sum of households who have received (HH reached) or who will receive (HH targeted or underway) recovery shelter support by HSWG partner agencies. Numbers reached are those reported to the HSWG by 6th October 2014. The full data set of HSWG data can be found here:

<https://www.sheltercluster.org/Asia/Philippines/Typhoon%20Haiyan%202013/Documents/20141003%20HSWG%20Database%20for%20website.xlsb>

Agency	Temporary Shelter		Repairs & Retrofit		Core House		Permanent House		Total HH Reached	Total HH Targeted
	HH Reached	HH Targeted	HH Reached	HH Targeted	HH Reached	HH Targeted	HH Reached	HH Targeted		
ADRA Philippines	1,810	1,810							1,810	1,810
CapizNED			16	65					16	65
Citizens' Disaster Response Center			107	160					107	160
DSAC Capiz					13	13			13	13
HEKS - TFM			0	0	0	153			0	153
IOM			380	380					380	380
PRC - IFRC			938	938	2	373			940	1,311
UN-Habitat					0	70			0	70
Grand Total	1,810	1,810	1,441	1,543	15	609			3,266	3,962

**PANAY - HSWG Partner reporting****Recovery Shelter activities (as of 06-OCT-2014)****Interventions By BARANGAYS**

The data shown below represent the sum of households who have received (HH reached) or who will receive (HH targeted or underway) recovery shelter support by HSWG partner agencies. Numbers reached are those reported to the HSWG by 6th October 2014. The full data set of HSWG data can be found [here](https://www.sheltercluster.org/Asia/Philippines/Typhoon%20Haiyan%202013/Documents/20141003%20HSWG%20Database%20for%20website.xlsx):

<https://www.sheltercluster.org/Asia/Philippines/Typhoon%20Haiyan%202013/Documents/20141003%20HSWG%20Database%20for%20website.xlsx>

	Temporary Shelter		Repairs & Retrofit		Core House		Permanent House		Total HH Reached	Total HH Target
Barangay	HH Reached	HH Target	HH Reached	HH Target	HH Reached	HH Target	HH Reached	HH Target		
AGBALO			124	124	0	36			124	160
AGBANBAN	132	132							132	132
AGOJO										
ANHAWON			59	59	0	32			59	91
BAGACAY	76	76							76	76
BAGO CHIQUITO			53	53	0	24			53	77
BAGO GRANDE			43	43	0	10			43	53
BAHIT			18	18	0	7			18	25
BANTIQUE			0	19	0	81			0	100
BATO	212	212							212	212
BINANGIG			43	43	0	8			43	51
BINANTUAN			40	40	0	23			40	63
BONGA										
BUNTOD										
BUTACAL			196	196	0	72			196	268
CABUGAO ESTE	157	157							157	157
CABUGAO OESTE			39	39	2	42			41	81
CALAPAWAN	195	195							195	195
CALITAN	154	154							154	154
CANDUAL			83	83	0	17			83	100
COGON	140	140							140	140
DAGA			79	93	0	16			79	109
ILAMNAY										
Jamul-awon			102	102					102	102
LANIPGA			82	82					82	82
LAT-ASAN										
LIBON			59	59	0	21			59	80
LINAO			61	61	0	35			61	96
LINATERAN	152	152							152	152
LOMBOY			110	110	0	24			110	134
LUS-ONAN			56	56	0	28			56	84
MAGUBILAN			64	64	0	37			64	101
NAVITAS										
PAWA			107	169	13	13			120	182
PILI			23	23	0	13			23	36
POBLACION ILAWOD										
POBLACION ILAYA										
POBLACION TABUC										
TALASA										
TANZA DULUNAN			0	7					0	7
TANZA NORTE	221	221			0	70			221	291
TANZA SUR	173	173							173	173
TICO	198	198							198	198
Grand Total	1,810	1,810	1,441	1,543	15	609			3,266	3,962

**PANAY - HSWG Partner reporting**

Recovery Shelter activities (as of 06-OCT-2014)

Interventions By BARANGAYS & AGENCIES

The data shown below represent the sum of households who have received (HH reached) or who will receive (HH targeted or underway) recovery shelter support by HSWG partner agencies. Numbers reached are those reported to the HSWG by 6th October 2014. The full data set of HSWG data can be found here:

<https://www.sheltercluster.org/Asia/Philippines/Typhoon%20Haiyan%202013/Documents/20141003%20HSWG%20Database%20for%20website.xlsx>

Barangays & Agency	Temporary Shelter		Repairs & Retrofit		Core House		Permanent House		Total HH Reached	Total HH Target
	HH Reached	HH Target	HH Reached	HH Target	HH Reached	HH Target	HH Reached	HH Target		
AGBALO			124	124	0	36			124	160
PRC - IFRC			124	124	0	36			124	160
AGBANBAN	132	132							132	132
ADRA Philippines	132	132							132	132
AGOJO										
ANHAWON			59	59	0	32			59	91
PRC - IFRC			59	59	0	32			59	91
BAGACAY	76	76							76	76
ADRA Philippines	76	76							76	76
BAGO CHIQUITO			53	53	0	24			53	77
PRC - IFRC			53	53	0	24			53	77
BAGO GRANDE			43	43	0	10			43	53
PRC - IFRC			43	43	0	10			43	53
BAHIT			18	18	0	7			18	25
PRC - IFRC			18	18	0	7			18	25
BANTIQUE			0	19	0	81			0	100
CapizNED			0	19					0	19
HEKS - TFM			0	0	0	81			0	81
BATO	212	212							212	212
ADRA Philippines	212	212							212	212
BINANGIG			43	43	0	8			43	51
PRC - IFRC			43	43	0	8			43	51
BINANTUAN			40	40	0	23			40	63
PRC - IFRC			40	40	0	23			40	63
BONGA										
BUNTOD										
BUTACAL			196	196	0	72			196	268
HEKS - TFM					0	72			0	72
IOM			196	196					196	196
CABUGAO ESTE	157	157							157	157
ADRA Philippines	157	157							157	157
CABUGAO OESTE			39	39	2	42			41	81
PRC - IFRC			39	39	2	42			41	81
CALAPAWAN	195	195							195	195
ADRA Philippines	195	195							195	195
CALITAN	154	154							154	154
ADRA Philippines	154	154							154	154
CANDUAL			83	83	0	17			83	100
PRC - IFRC			83	83	0	17			83	100
COGON	140	140							140	140
ADRA Philippines	140	140							140	140
DAGA			79	93	0	16			79	109
CapizNED			16	30					16	30
PRC - IFRC			63	63	0	16			63	79



PANAY - HSWG Partner reporting

Recovery Shelter activities (as of 06-OCT-2014)
Interventions By BARANGAYS & AGENCIES

The data shown below represent the sum of households who have received (HH reached) or who will receive (HH targeted or underway) recovery shelter support by HSWG partner agencies. Numbers reached are those reported to the HSWG by 6th October 2014. The full data set of HSWG data can be found here:

<https://www.sheltercluster.org/Asia/Philippines/Typhoon%20Haiyan%202013/Documents/20141003%20HSWG%20Database%20for%20website.xlsx>

Barangays & Agency	Temporary Shelter		Repairs & Retrofit		Core House		Permanent House		Total HH Reached	Total HH Target
	HH Reached	HH Target	HH Reached	HH Target	HH Reached	HH Target	HH Reached	HH Target		
ILAMNAY										
Jamul-awon			102	102					102	102
IOM			102	102					102	102
LANIPGA			82	82					82	82
IOM			82	82					82	82
LAT-ASAN										
LIBON			59	59	0	21			59	80
PRC - IFRC			59	59	0	21			59	80
LINAO			61	61	0	35			61	96
PRC - IFRC			61	61	0	35			61	96
LINATERAN	152	152							152	152
ADRA Philippines	152	152							152	152
LOMBOY			110	110	0	24			110	134
PRC - IFRC			110	110	0	24			110	134
LUS-ONAN			56	56	0	28			56	84
PRC - IFRC			56	56	0	28			56	84
MAGUBILAN			64	64	0	37			64	101
PRC - IFRC			64	64	0	37			64	101
NAVITAS										
PAWA			107	169	13	13			120	182
CapizNED			0	9					0	9
Citizens' Disaster Response Center			107	160					107	160
DSAC Capiz					13	13			13	13
PILI			23	23	0	13			23	36
PRC - IFRC			23	23	0	13			23	36
POBLACION ILAWOD										
POBLACION ILAYA										
POBLACION TABUC										
TALASA										
TANZA DULUNAN			0	7					0	7
CapizNED			0	7					0	7
TANZA NORTE	221	221			0	70			221	291
ADRA Philippines	221	221							221	221
UN-Habitat					0	70			0	70
TANZA SUR	173	173							173	173
ADRA Philippines	173	173							173	173
TICO	198	198							198	198
ADRA Philippines	198	198							198	198
Grand Total	1,810	1,810	1,441	1,543	15	609			3,266	3,962